

GALERIE SOUTERRAINE



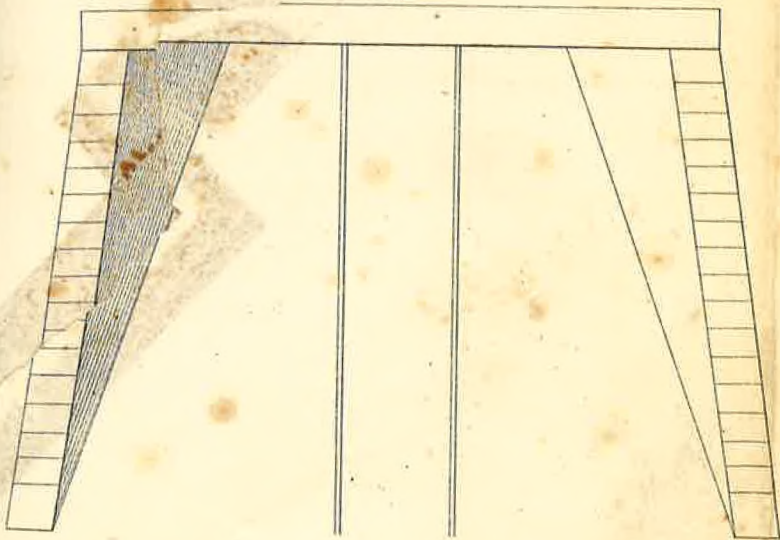


Fig. 1



COUPE EN LONG DE LA GALERIE SOUTERRAINE

Fig. 2

COUPE EN A,B.

COUPE EN I,K.

COUPE EN C,D.

COUPE EN L,M.

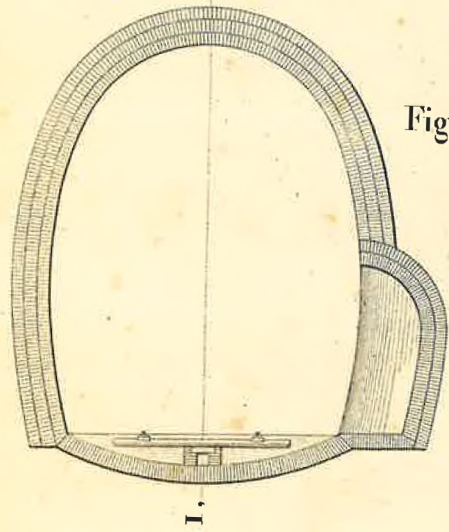


Fig. 6

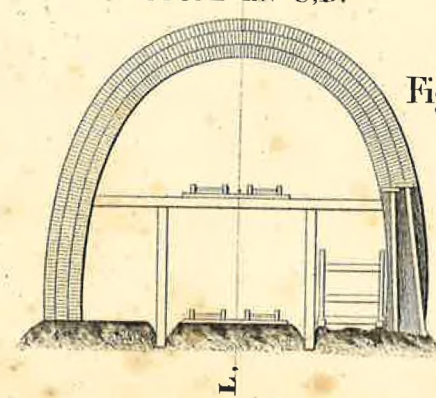

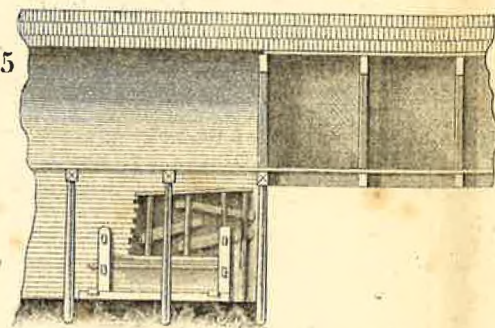
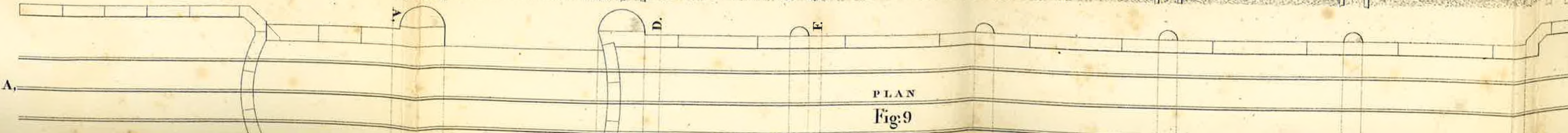
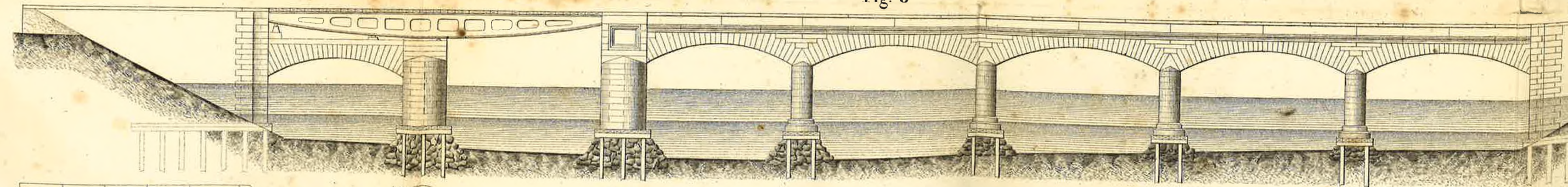


Fig. 5



PONT SUR LA NETHE A DUFFEL
Fig. 8



PLAN

Fig. 9

COUPE EN LONG DE LA GALERIE SOUTERRAINE

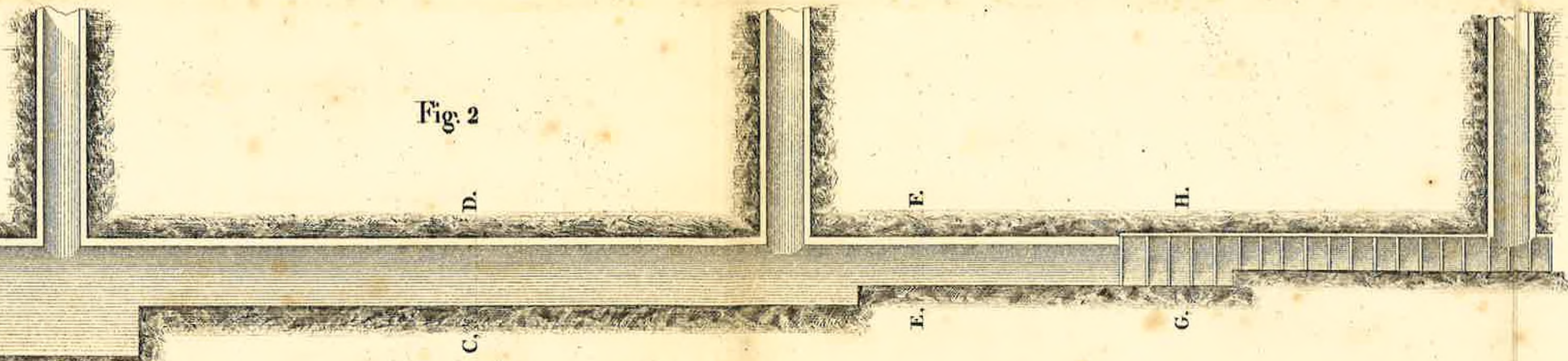


Fig. 2

COUPE DU PUIT EN A, B.

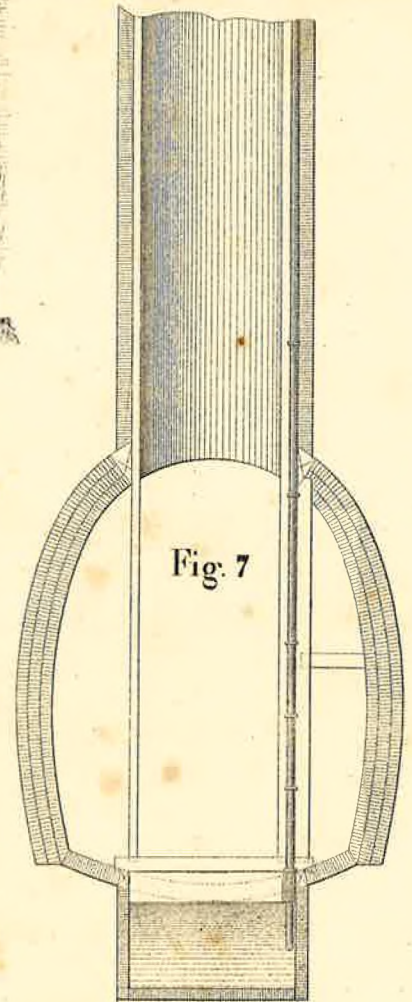



Fig. 7

COUPE EN I, K.



COUPE EN C, D.

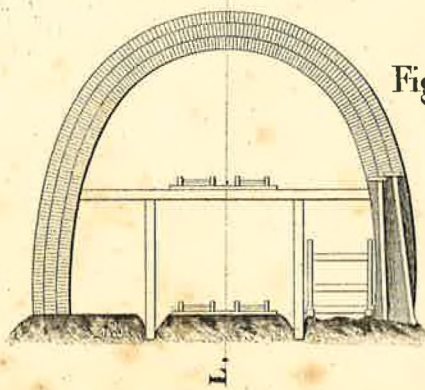
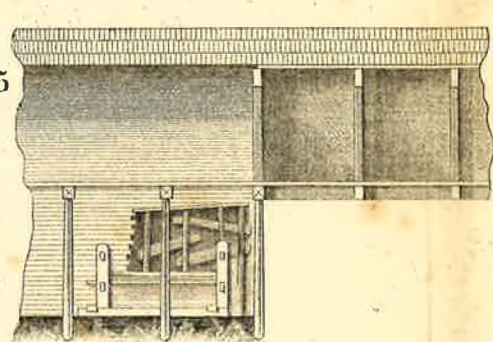


Fig. 5

COUPE EN L, M.



COUPE EN E, F.

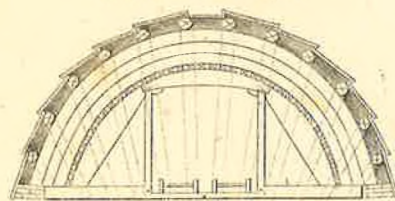


Fig. 4

COUPE EN G, H.



Fig. 3

DÉTAIL DU PUIT

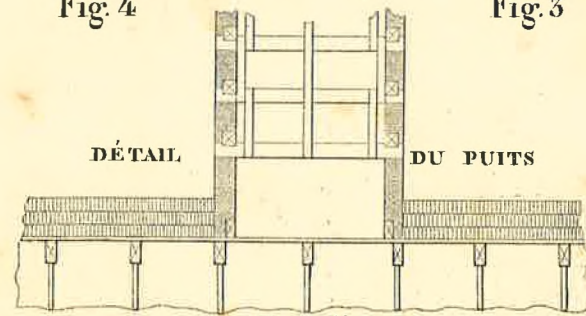
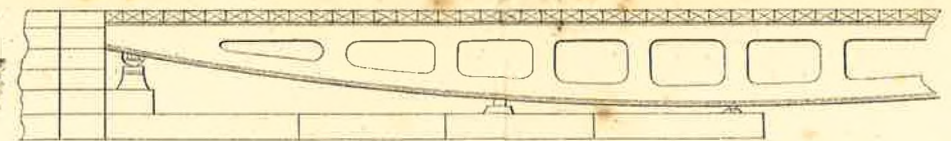
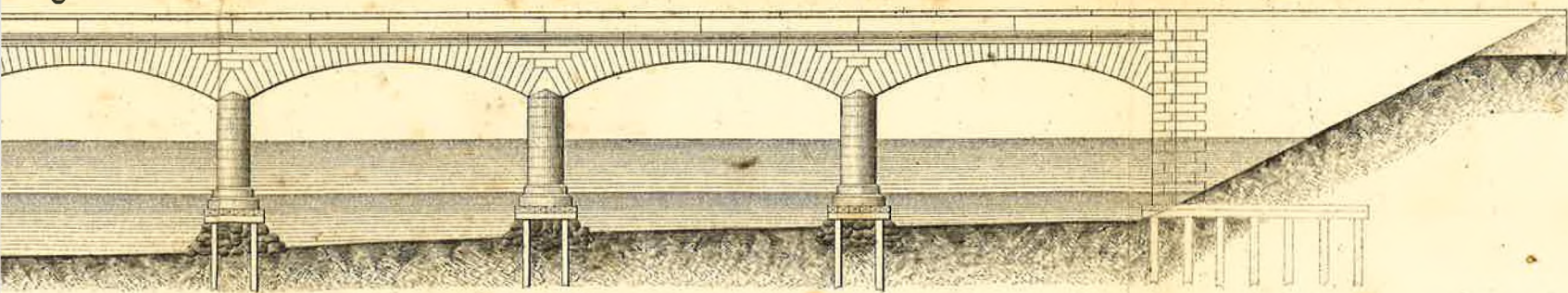


Fig. 7 bis

NETHE A DUFFEL Fig. 8

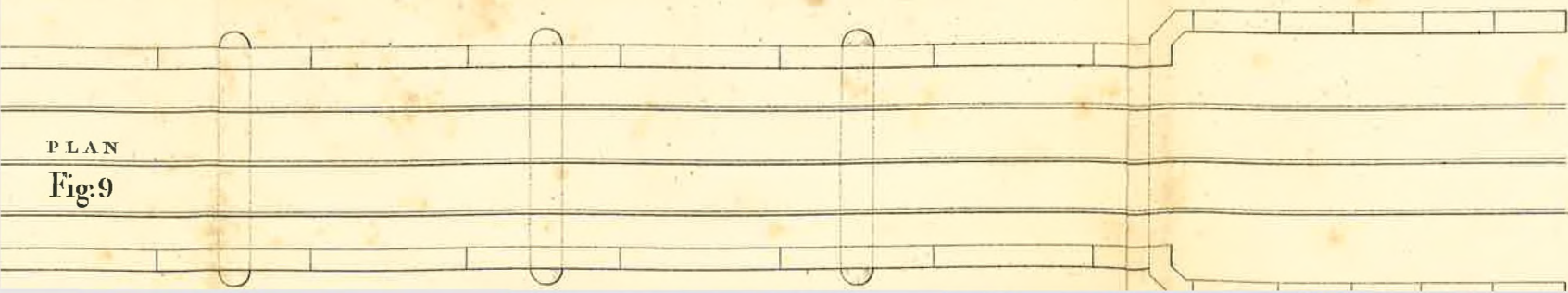


PLAN DU PONT TOURNANT A DUFFEL

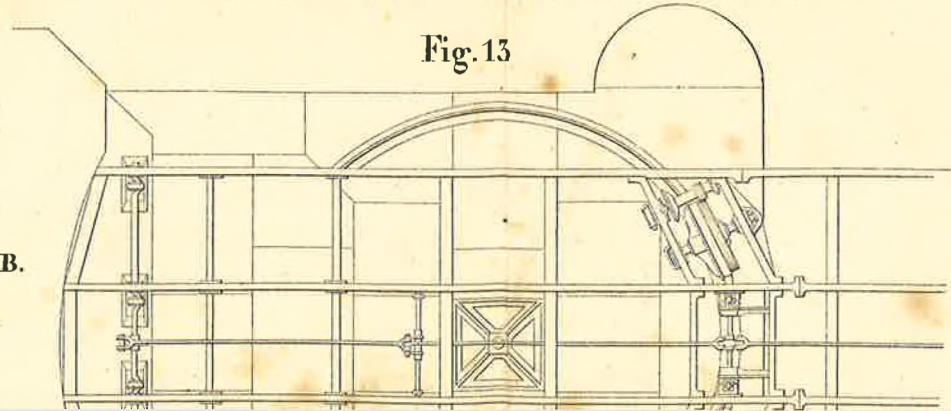
Fig. 13

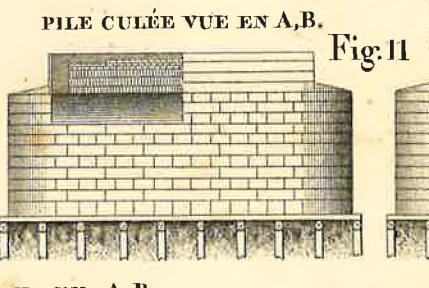
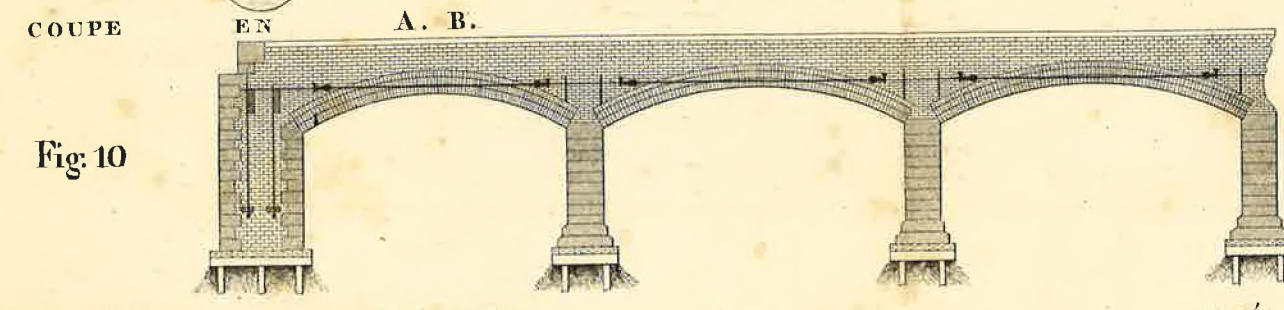
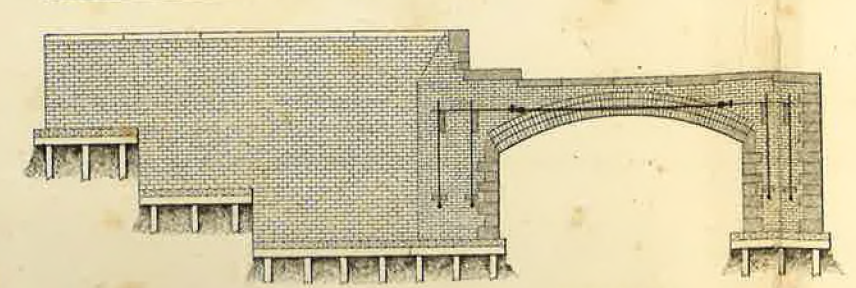
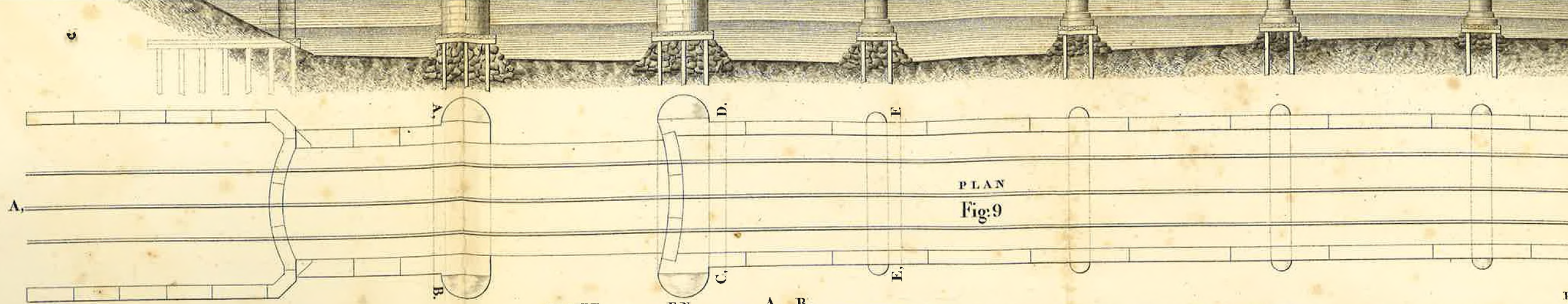
PLAN

Fig. 9

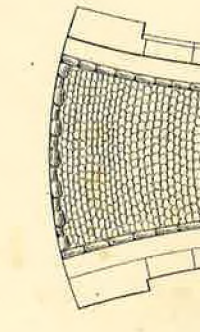
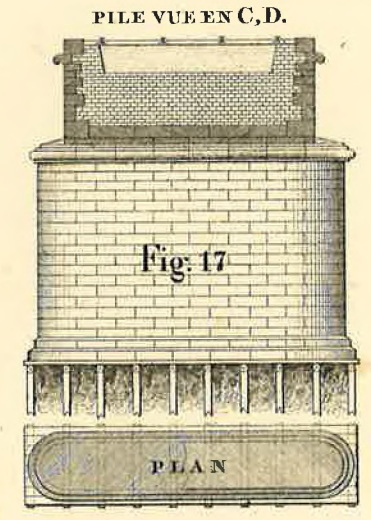
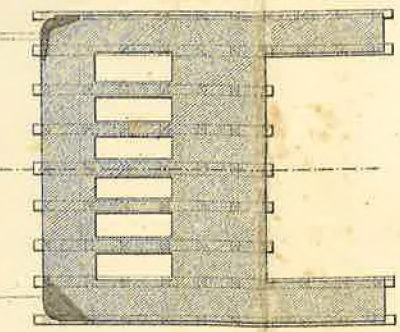
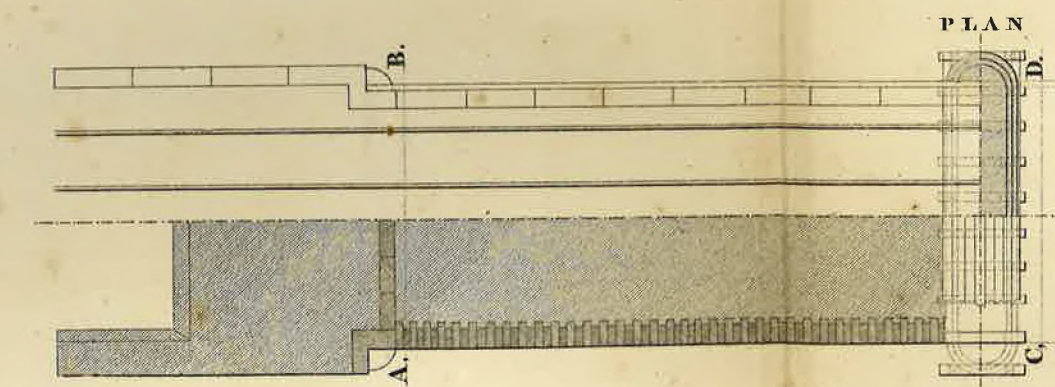

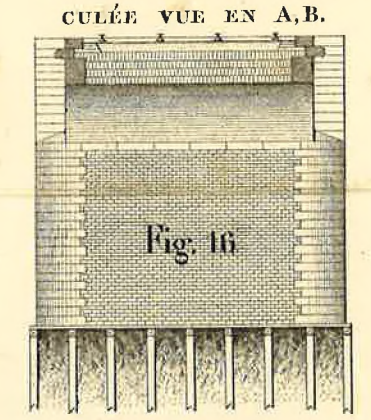
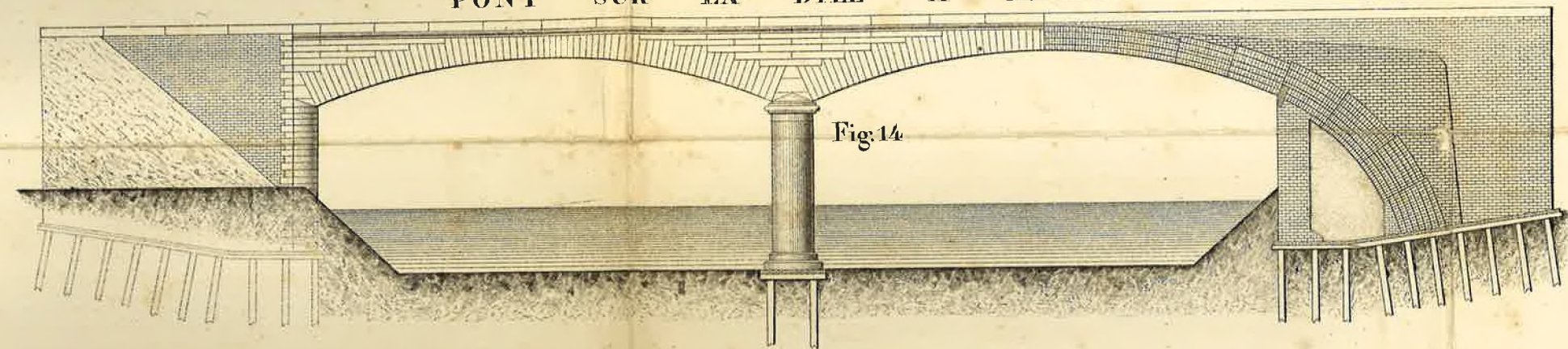


B.





PONT SUR LA DYLE A MALINES



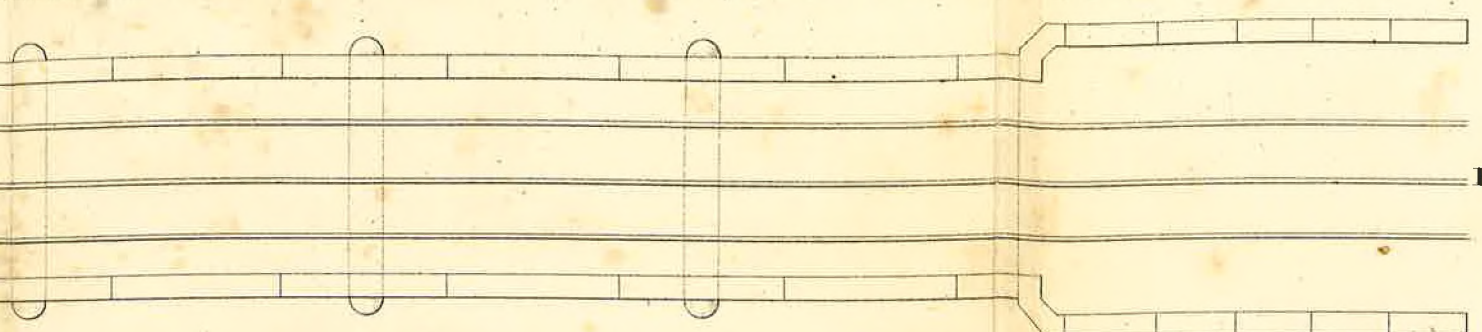
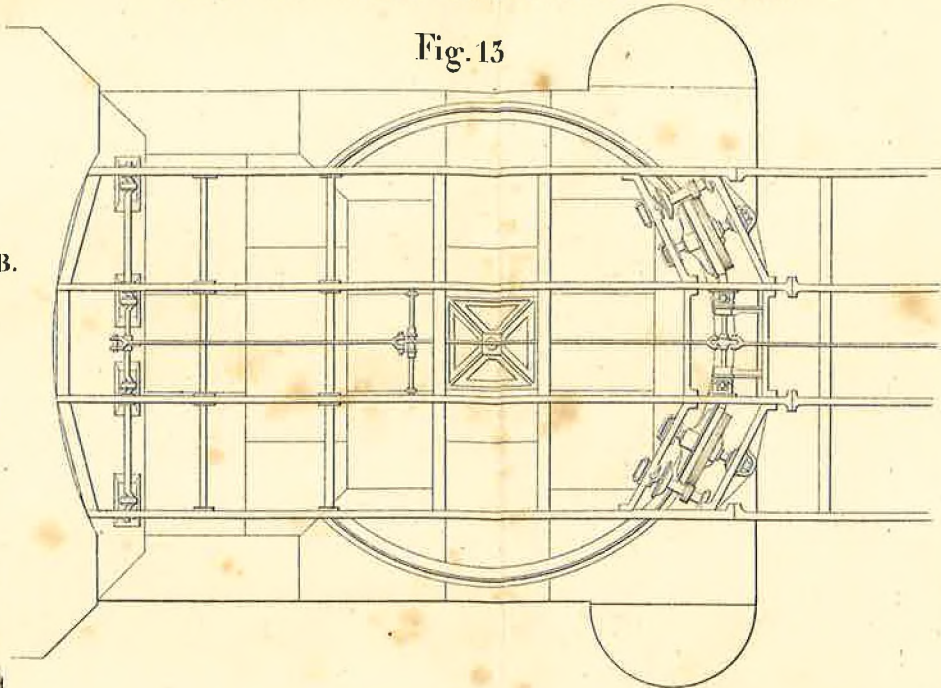
Echelle pour les détails du souterrain et pont tournant.

10 Mètres

Echelle pour les ponts et viaduc.


20 Mètres

Fig. 13



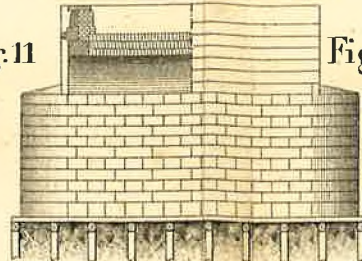
PILE CULÉE VUE EN A,B.

Fig. 11

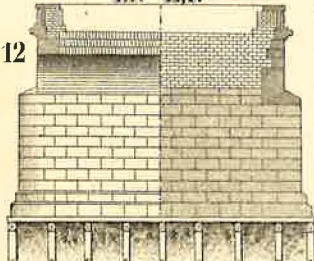


PILE CULÉE VUE EN C,D.

Fig. 12




VUE ET COUPE D'UNE PILE EN E,E.



CULÉE VUE EN A,B.

Fig. 16



VIADUC A MALDEREN


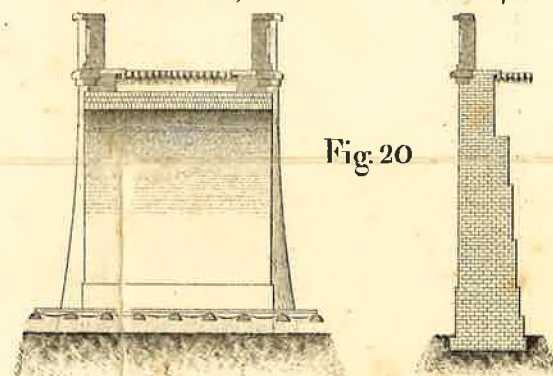


Fig. 18

COUPE EN A,B.


EN G,H.

Fig. 20



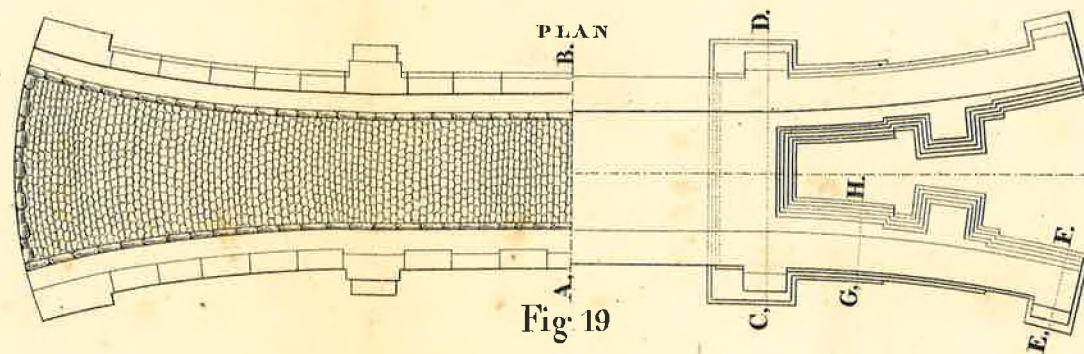
PILE VUE EN C,D.

Fig. 17



PLAN

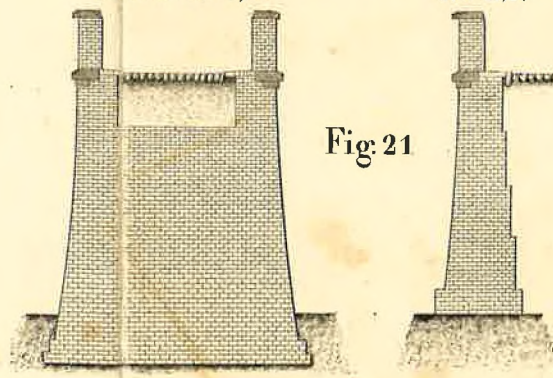
Fig. 19



COUPE EN C,D.

EN E,F.

Fig. 21



Echelle pour les ponts et viaduc.

20 Mètres

Echelle pour la coupe en long du souterrain.

20 Mètres